







Intterra Wildfire Preplan Features (Sep 2021)




-  Incident Command Post
-  Water Source
-  Staging Area
-  Safety Zone
-  Temporary Refuge Area
-  Lookout
-  Repeater

Bridge

-  All Access
-  Limited Access
-  No Access
-  Evacuation Centers

Aerial Sites



-  Dip Site

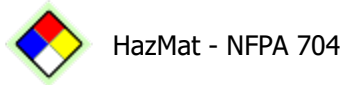
-  Helibase
-  Helispot
-  Unimproved Landing Area

Access Point

-  Barrier
-  Emergency Access
-  Gate
-  Traffic Check Point

Hazard Points

-  Aerial Hazard
-  General Hazard



HazMat - NFPA 704



Target Hazard



WPP Structures

Arrow

-  East
-  North
-  Northeast
-  Northwest
-  South
-  Southeast
-  Southwest








West



Other Point

- Label the Map

WPP Lines

-  Aerial Hazard Line
-  Evacuation Route
-  Fuel Break
-  Other
-  Proposed Dozer Line

Fuel Areas

-  Insect/Disease
-  Other
-  Slash
-  Treated
-  Windthrow
-  Wildfire Preplan Areas