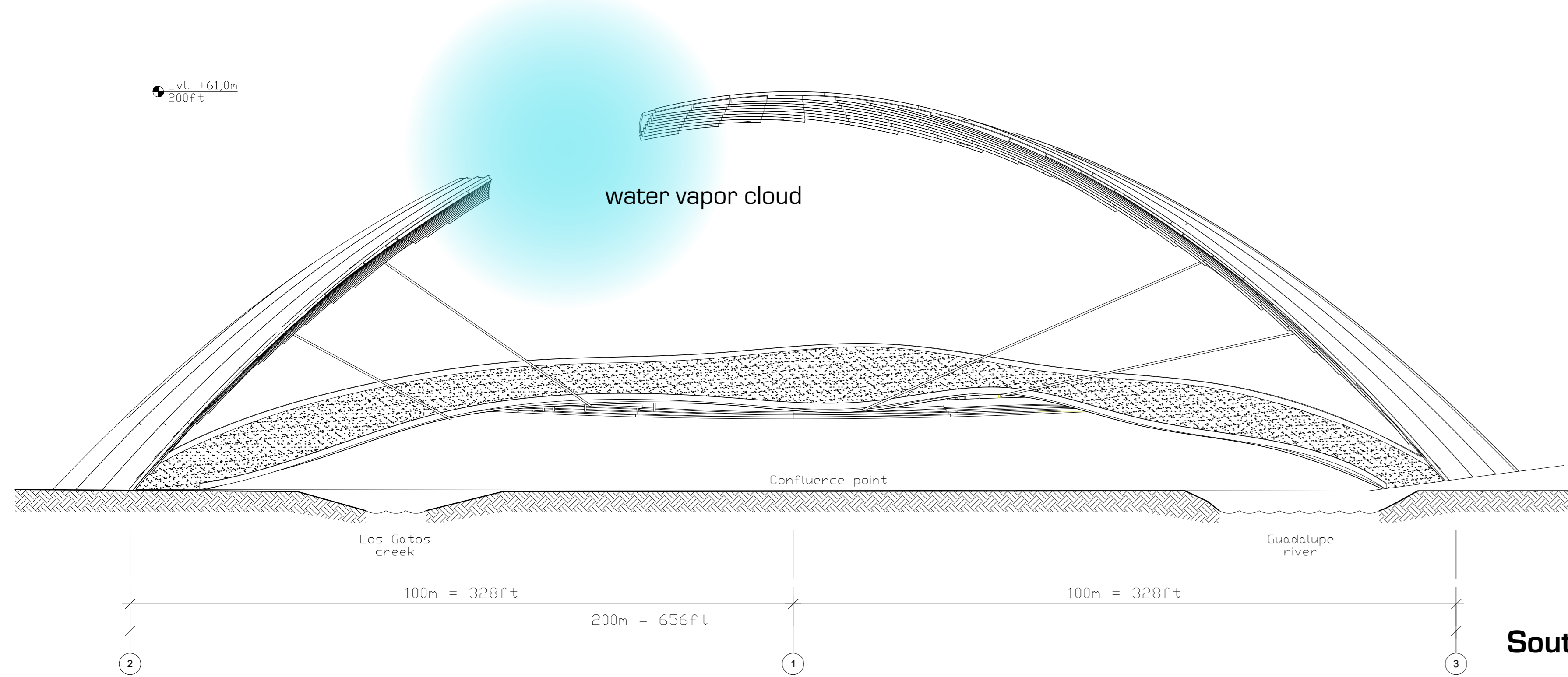
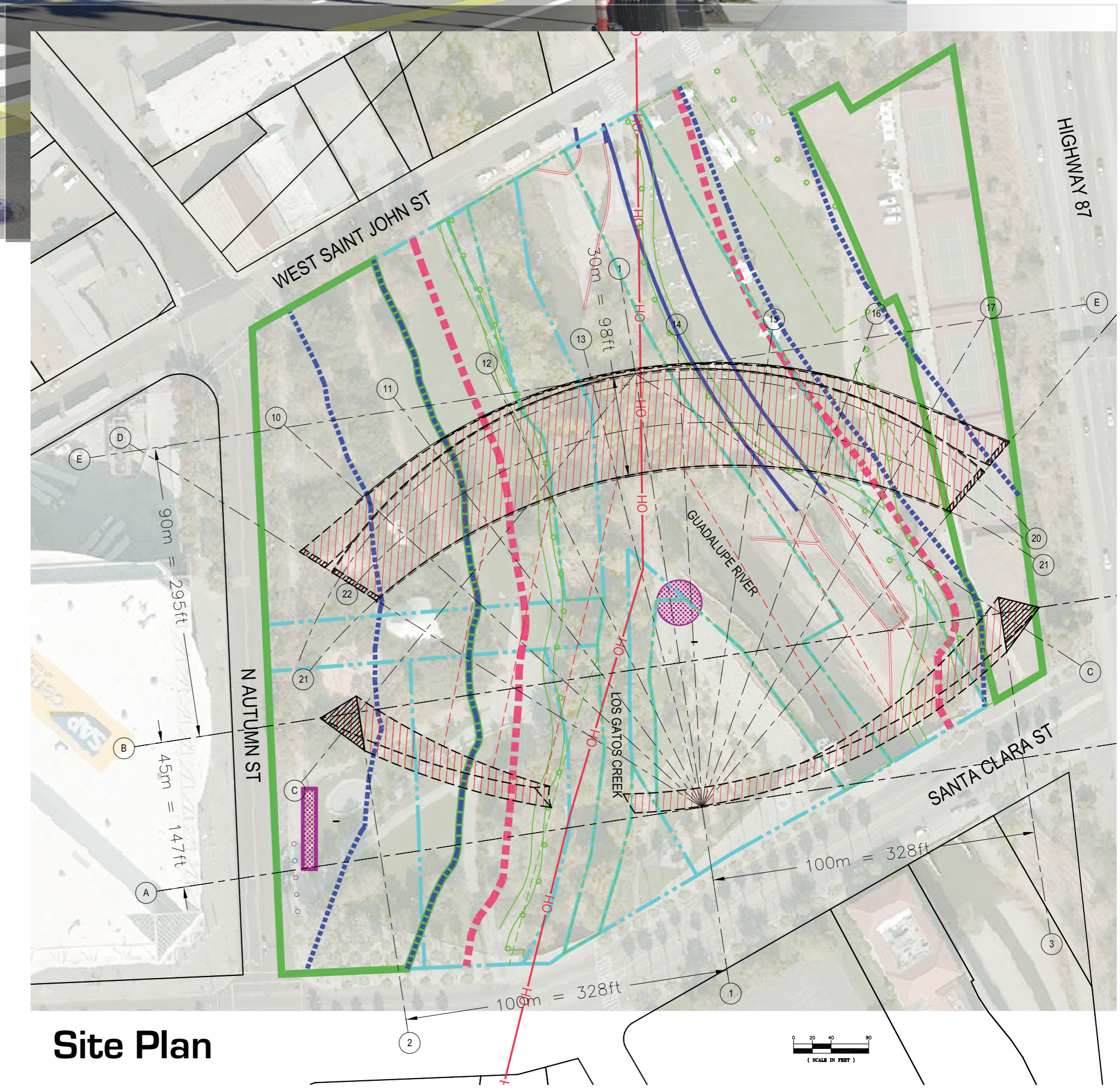


View from W Santa Clara St. and Delmas Ave. junction



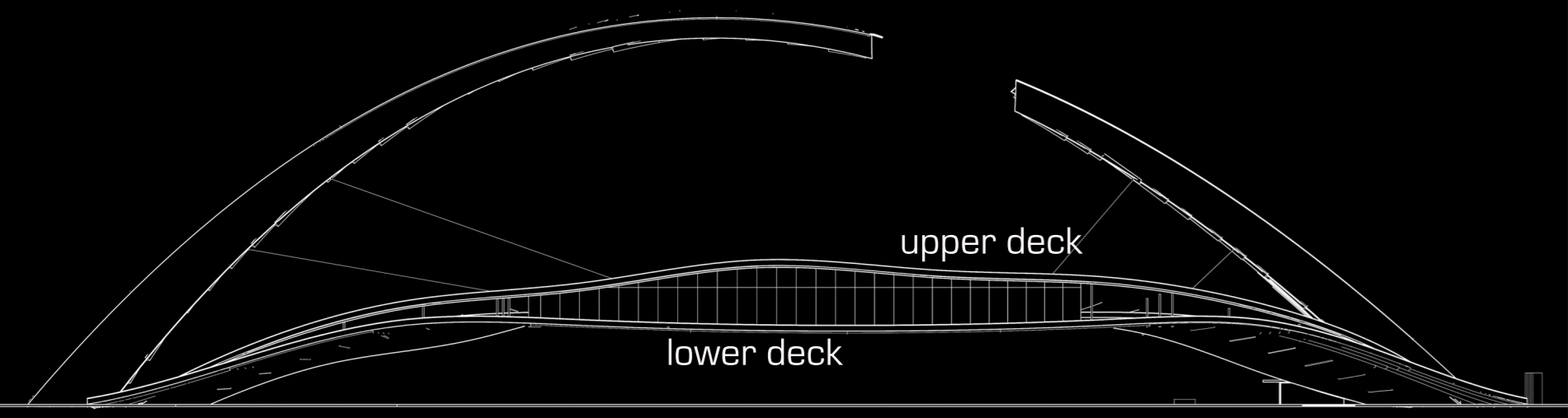
South Facade

- LEGEND:**
- parcel line
 - S.C.V.W.D. slope stability
 - setback line
 - easement line
 - overhad electric line
 - box culvert
 - culvert inlet
 - owned in fee by S.C.V.W.D.
 - easement to S.C.V.W.D.
 - 100' riparian setback per city council policy 6-34
 - area available for design competition
 - horizontal projection of overlying structures to ground level
 - footprint




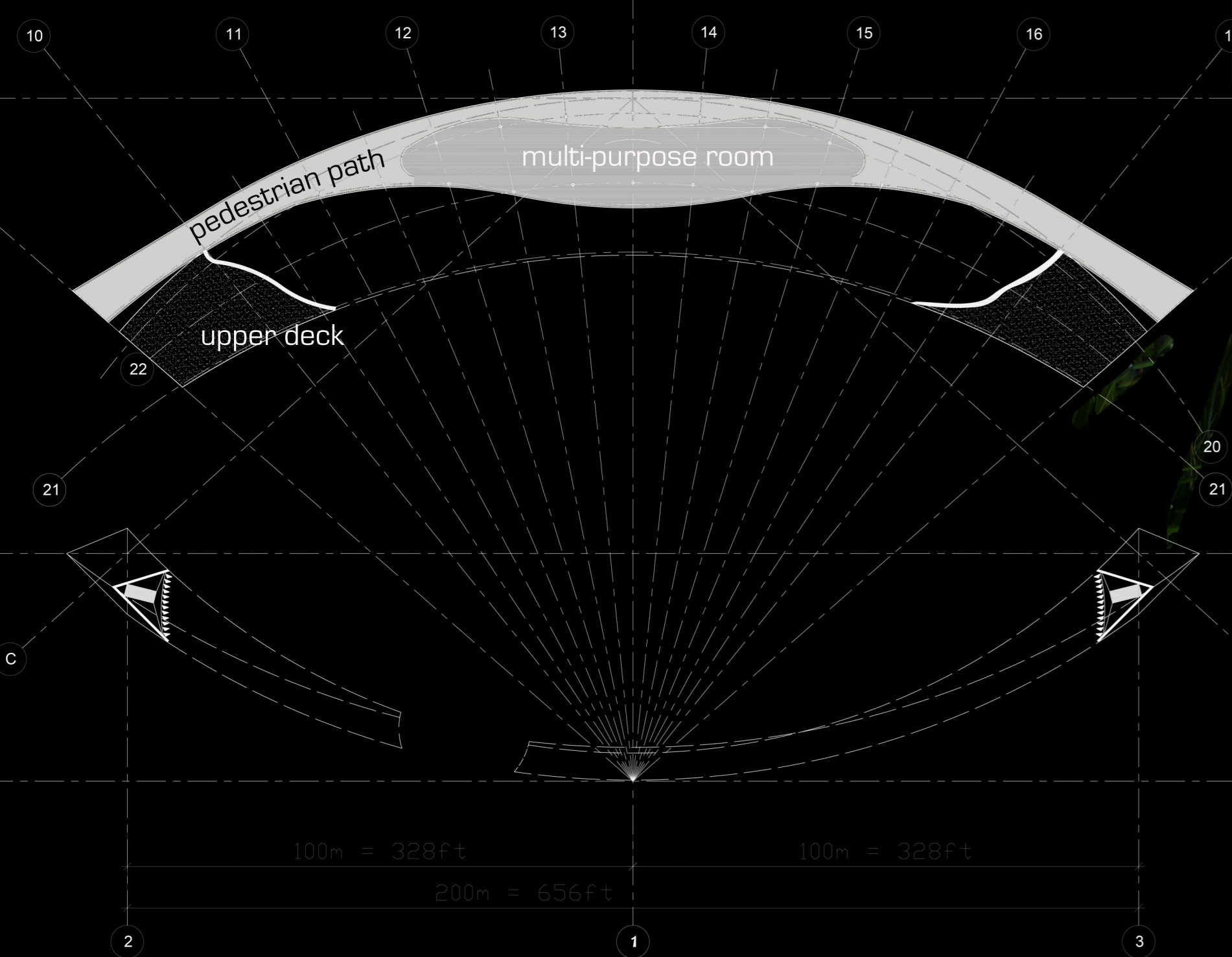
Site Plan

View of the footbridge from W.St.John st.



North facade

Foot bridge Lower deck plan



View of the foot bridge from N.Automn st.

Axonometric view from the West

