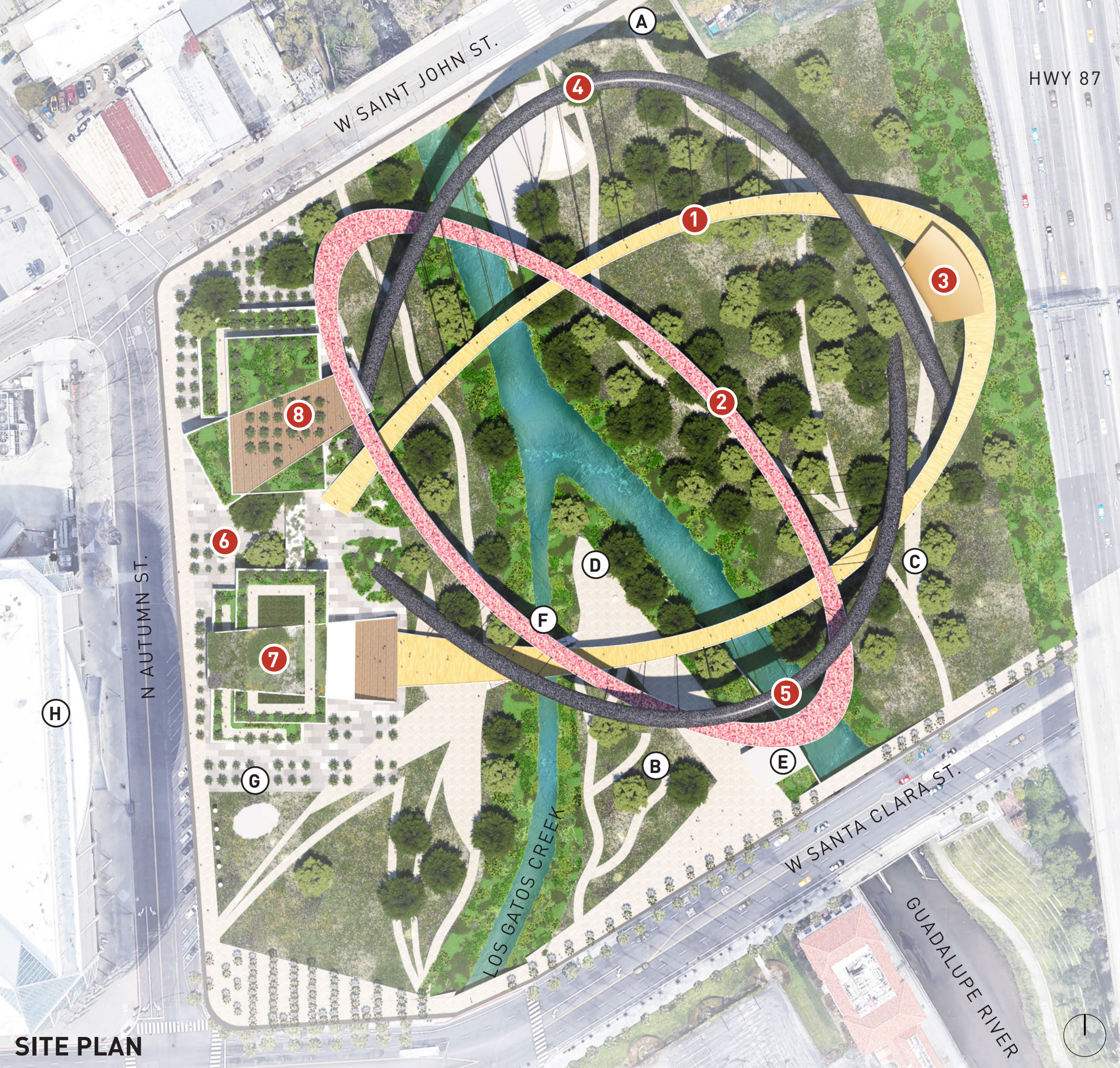


ORBIT






- 1 RIVER CIRCUIT
- 2 CREEK CIRCUIT
- 3 PROMONTORY
- 4 NORTH TRUSS
- 5 SOUTH TRUSS
- 6 ENTRY PLAZA
- 7 EVENT CENTER
- 8 COMMERCIAL BUILDING
- A ST. JOHN STREET OVERLOOK PLAZA
- B CONFLUENCE POINT
- C TRIBUTARIES MONUMENT
- D WEAVER'S GIFT
- E RANGERS STATION
- F EXISTING BRIDGE
- G FIVE SKATERS PLAZA
- H SAP CENTER

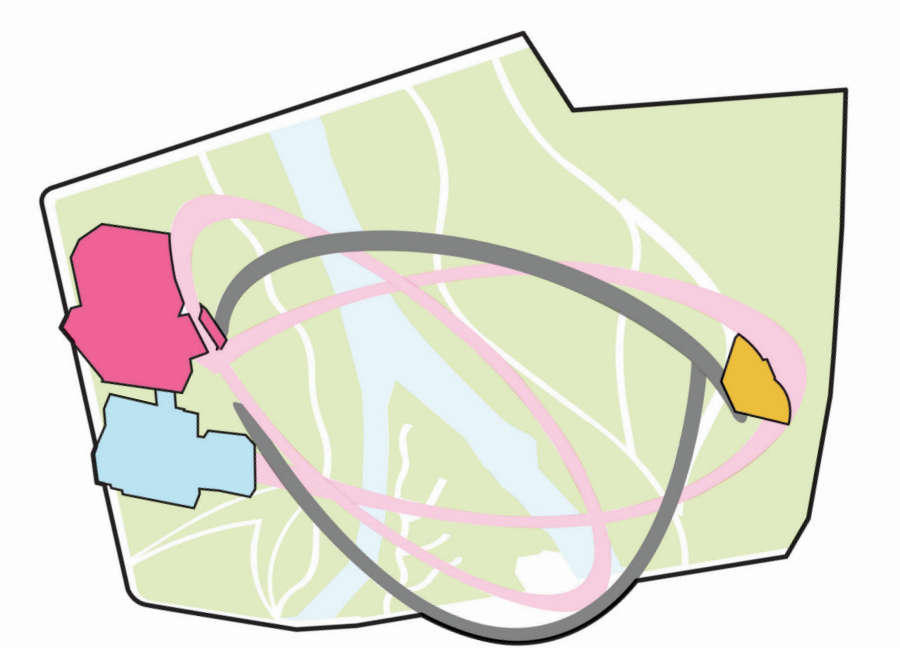
200' HEIGHT LIMIT



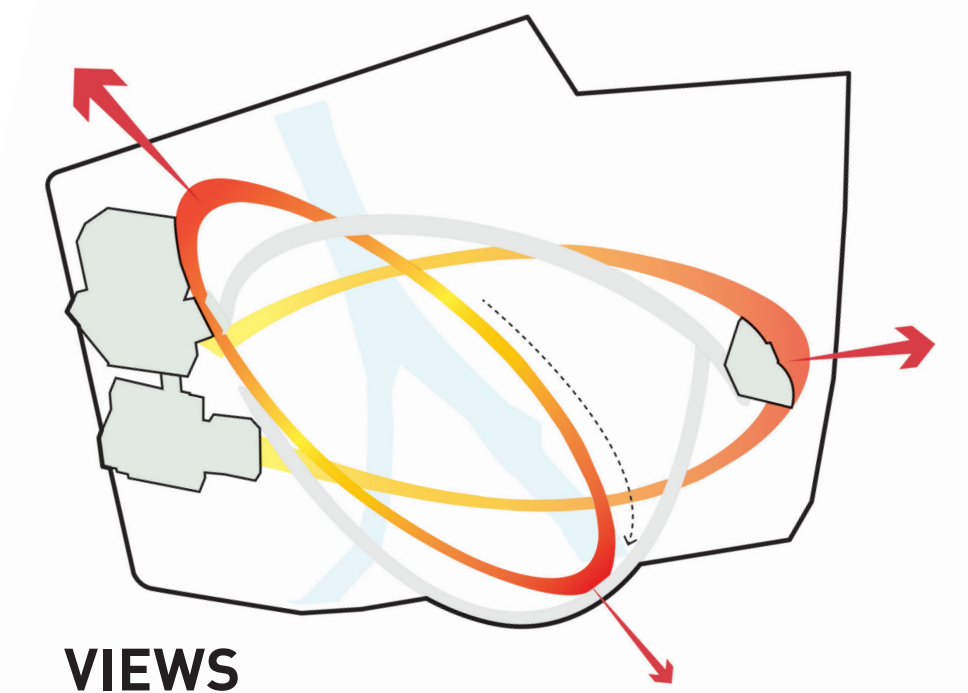
CREEK CIRCUIT



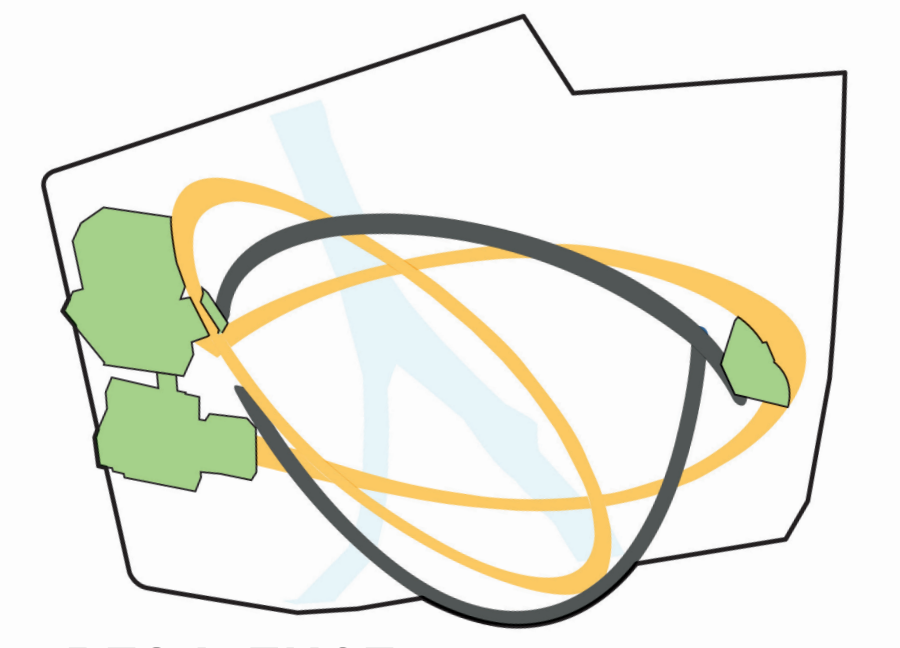
VIEW FROM HWY 87




PROGRAM



VIEWS



RESILIENCE



SECTION ALONG W SANTA CLARA ST.

GENERAL PARK SPACE

LOS GATOS CREEK

CONFLUENCE POINT

GUADALUPE RIVER

GENERAL PARK SPACE

100' RIPARIAN SETBACK

EAST BOUNDARY

HWY 87