BREAK THE RULES!

[THERE ARE NO LIMITS]

ASCENDA TOWER IS AN ADAPTIVE | DYNAMIC | KINETIC STRUCTURE. DOWNTOWN'S TALLEST BUILDING WILL RISE ABOVE 200 FEET AFTER AIRPORT CURFEW, FOR JULY 4 FIREWORKS & WHEN AIRCRAFT EVOLVE. ASCENDA DISRUPTS CLIMATE CHANGE BY CATALYZING & TRACKING REFORESTATION INITIATIVES. ITS SELF-FINANCING MODEL WRAPS EACH RISING LEVEL WITH 16 DISPLAY SCREENS, PROVIDING AMAZING VISUAL DISPLAYS & BILLIONS OF PIXELS THAT CAN BE PURCHASED FOR $1 EACH TO PROVIDE CORPORATE & INDIVIDUAL RECOGNITION TO FUND ITS CONSTRUCTION & PLANT BILLIONS OF COOLING, OXYGEN-GENERATING TREES AROUND THE WORLD.

DAY VIEW

FOURTH OF JULY FIREWORKS SHOW

ASCENDA TOWER + GARDENS

THIS KINETIC LANDMARK WITH HIGH VISIBILITY FROM HIGHWAY 87 SOARS TO THE SKY, SALUTES VALLEY'S AGRICULTURAL AND TECHNOLOGICAL HERITAGE AND ADDRESSES CLIMATE CHANGE.

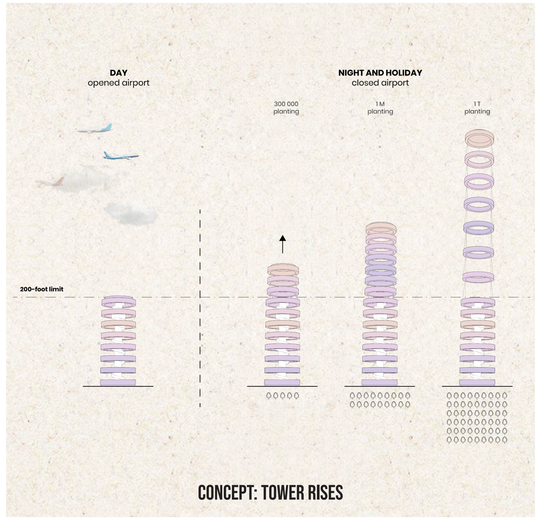

CONCEPT: TOWER RISES

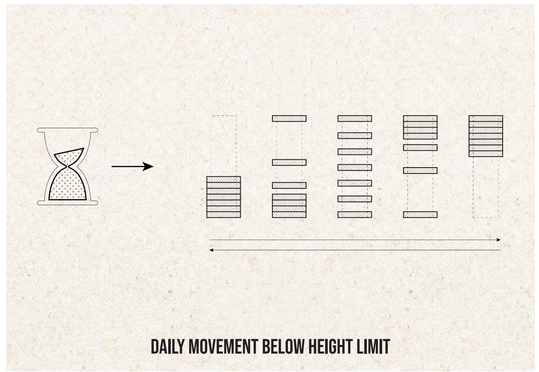

DAILY MOVEMENT BELOW HEIGHT LIMIT

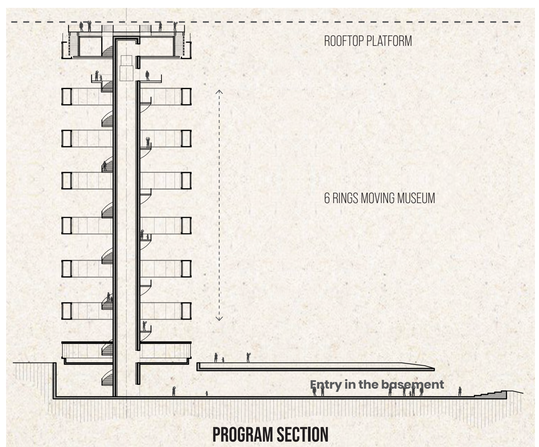

PROGRAM SECTION

NIGHT SECTION

CLOUD VIEW


VIEW FROM TOP DECK
VIEW FROM HIGHWAY 87


MUSEUM


ENTRANCE


TIME 1
TIME 2
TIME 3

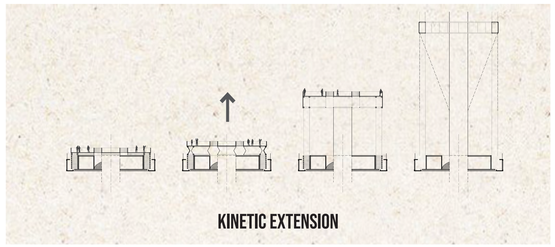
KINETIC EXTENSION

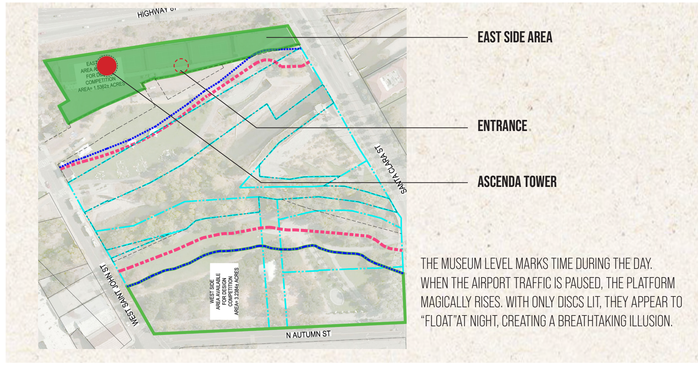
EAST SIDE AREA
ENTRANCE
ASCENDA TOWER
SOUTH CLARA ST
WEST SAN CARLOS ST
N AUTUMN ST
THE MUSEUM LEVEL MARKS TIME DURING THE DAY. WHEN THE AIRPORT TRAFFIC IS PAUSED, THE PLATFORM MAGICALLY RISES. WITH ONLY DISCS LIT, THEY APPEAR TO "FLOAT" AT NIGHT, CREATING A BREATHTAKING ILLUSION.

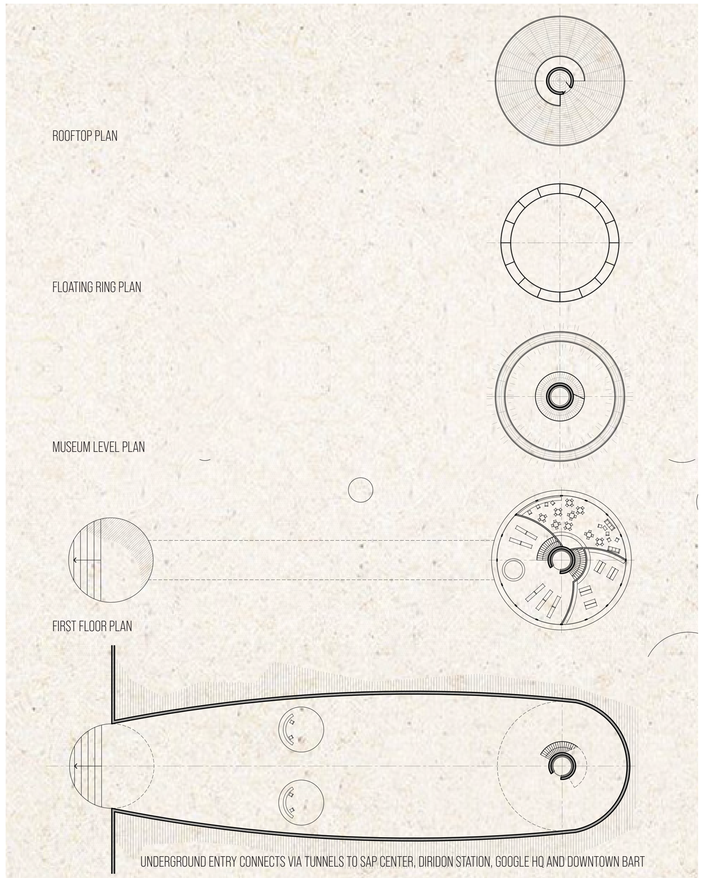
ROOFTOP PLAN
FLOATING RING PLAN
MUSEUM LEVEL PLAN
FIRST FLOOR PLAN
UNDERGROUND ENTRY CONNECTS VIA TUNNELS TO SAP CENTER, DIRIDON STATION, GOOGLE HQ AND DOWNTOWN BART